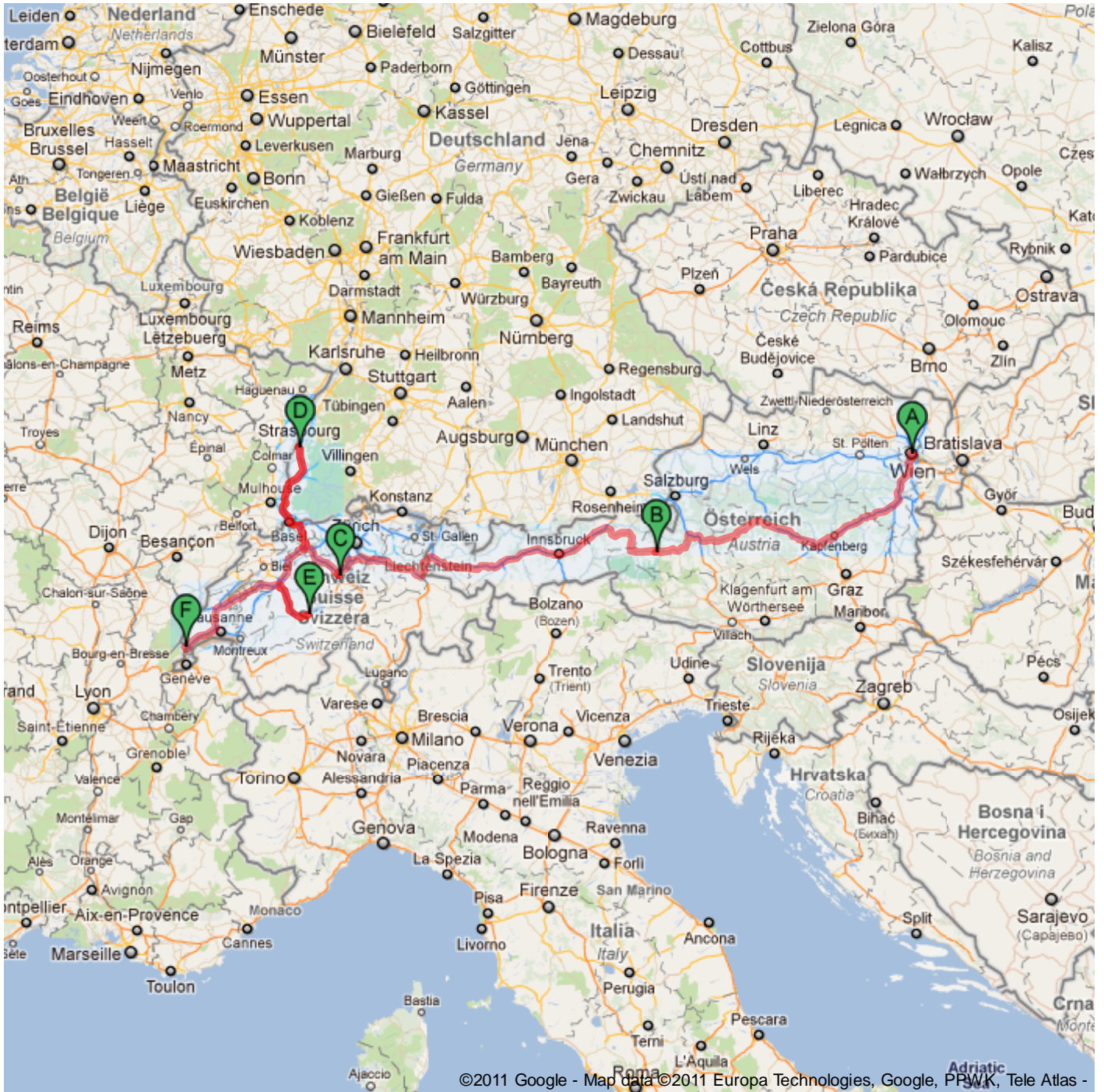

































Save trees. Go green!
Download Google Maps on your phone at google.com/gmm



1. Head **northwest** on **Stephanspl.** toward **Rotenturmstr.** go 120 m
total 120 m
-  2. Take the 1st right onto **Rotenturmstr.** go 450 m
About 1 min total 550 m
-  3. Turn right onto **Franz-Josefs-Kai/B227** go 4.0 km
Continue to follow B227 total 4.5 km
About 5 mins
-  4. Take exit **Knoten Prater** toward **Graz/Linz/A1/A2/B221/Gürtel** go 450 m
total 5.0 km
5. Merge onto **A23** go 7.8 km
Toll road total 12.7 km
About 4 mins
6. Continue onto **A2** go 56.0 km
Toll road total 68.7 km
About 29 mins
-  7. Take exit **Knoten Seebenstein** to merge onto **S6** toward **Semmering/Bruck an der Mur/Neunkirchen-West** go 104 km
Partial toll road total 172 km
About 54 mins
-  8. Take exit **Knoten St.Michael** to merge onto **A9** toward **Linz/Salzburg** go 63.5 km
Partial toll road total 236 km
About 33 mins
-  9. Exit on the left onto **B320** toward **Radstadt/Schladming/Liezen** go 3.7 km
About 4 mins total 240 km
10. At the roundabout, take the **3rd** exit onto **Ennstal Str./Gesäuse Str./B320** go 69.4 km
Continue to follow Ennstal Str./B320 total 309 km
About 54 mins
-  11. Slight right to stay on **Ennstal Str./B320** go 5.9 km
Continue to follow B320 total 315 km
About 5 mins
12. Merge onto **A10/E55** via the ramp to **Salzburg/Eben** go 15.5 km
Partial toll road total 330 km
About 8 mins
-  13. Take exit **47-Knoten Pongau/Bischofshofen** to merge onto **Pinzgauer Str./B311** toward **Bischofshofen/Pongau** go 47.2 km
About 41 mins total 378 km
14. At the roundabout, take the **1st** exit onto **Kaprunerstr.** go 40 m
total 378 km
-  15. Turn right to stay on **Kaprunerstr.** go 450 m
About 1 min total 378 km
-  16. Turn right to stay on **Kaprunerstr.** go 51 m
total 378 km
17. Continue onto **Salzachuferstr.** go 2.0 km
About 3 mins total 380 km
-  18. Turn left at **Kaprunerstr.** go 350 m
About 1 min total 380 km
19. Continue straight onto **Schloßstr.** go 2.2 km
About 4 mins total 383 km

Total: **383 km** – about **4 hours 9 mins**












	20. Head west on Schloßstr. toward Wilhelm-Fazokas-Straße	go 67 m total 67 m
	21. Turn right onto Sigmund-Thun-Straße About 1 min	go 400 m total 450 m
	22. Slight right onto Landesstr./L215 Continue to follow L215 About 3 mins	go 1.9 km total 2.3 km
	23. At the roundabout, take the 3rd exit onto B168 Go through 2 roundabouts About 19 mins	go 19.9 km total 22.2 km
	24. Turn left to merge onto Felbertauern Str./Pass Thurn Str./B161 toward Paß Thurn/ Innsbruck/Kitzbühe/Schloß Mittersill Continue to follow Pass Thurn Str./B161 About 1 min	go 1.2 km total 23.5 km
	25. Turn right onto Alte Paß Str./Pass Thurn Str. Continue to follow Pass Thurn Str. Go through 2 roundabouts About 26 mins	go 27.0 km total 50.5 km
	26. Continue onto Josef-Pirchl-Straße	go 450 m total 51.0 km
	27. Turn right to merge onto Brixental Str./Lebenbergtunnel/B170 toward Kirchberg/ Schwarzsee Continue to follow Brixental Str./B170 About 19 mins	go 19.8 km total 70.8 km
	28. Turn right to stay on Brixental Str./B170 About 6 mins	go 5.3 km total 76.1 km
	29. At the roundabout, take the 3rd exit onto the Brixentaler Str./Loferer Str./B178 ramp About 1 min	go 240 m total 76.3 km
	30. Merge onto Brixentaler Str./Loferer Str./B178 Continue to follow Brixentaler Str. About 4 mins	go 4.5 km total 80.9 km
	31. Continue onto Wörgl Ost	go 700 m total 81.6 km
	32. Keep left at the fork, follow signs for Innsbruck and merge onto A12 Partial toll road About 1 hour 6 mins	go 128 km total 210 km
	33. Continue onto S16 Toll road About 46 mins	go 62.2 km total 272 km
	34. Continue onto A14 Toll road About 10 mins	go 20.2 km total 292 km
	35. Take exit 41-Feldkirch-Frastanz toward Feldkircher Str./B190 About 1 min	go 1.2 km total 294 km
	36. Keep right at the fork, follow signs for B190/Feldkrich and merge onto Feldkircher Str./ B190 Continue to follow B190 About 3 mins	go 1.9 km total 295 km
	37. Turn left onto Hirschgraben/Liechtensteiner Str./B191	go 37 m total 295 km
	38. Turn left to stay on Hirschgraben/Liechtensteiner Str./B191 Continue to follow Liechtensteiner Str./B191 Entering Liechtenstein About 5 mins	go 3.2 km total 299 km




	39. Continue onto Vorarlbergerstrasse About 2 mins	go 2.3 km total 301 km
	40. Continue onto Feldkircher Str. About 6 mins	go 5.5 km total 306 km
	41. Turn right onto Bahnhofstrasse	go 230 m total 307 km
	42. Continue onto Zollstrasse Entering Switzerland About 2 mins	go 1.3 km total 308 km
	43. Continue onto Zollstrasse/Route 16 Continue to follow Route 16	go 270 m total 308 km
	44. Take the ramp to Chur/Zürich/Sargans About 1 min	go 650 m total 309 km
	45. Merge onto A13 Toll road About 9 mins	go 16.2 km total 325 km
	46. Take exit 11-Sarganserland to merge onto A3 toward Zürich/Sargans/Mels Partial toll road About 42 mins	go 75.2 km total 400 km
	47. Take exit 35-Horgen toward Zugerstrasse	go 400 m total 401 km
	48. Turn right onto Zugerstrasse	go 92 m total 401 km
	49. At the roundabout, take the 3rd exit onto Zugerstrasse/Route 388 About 1 min	go 350 m total 401 km
	50. At the roundabout, continue straight to stay on Zugerstrasse/Route 388 About 2 mins	go 1.1 km total 402 km
	51. Turn right onto Hanegg/Route 388 Continue to follow Route 388 About 7 mins	go 6.4 km total 409 km
	52. At the roundabout, take the 3rd exit onto Zugerstrasse/Route 4 Continue to follow Route 4 Go through 1 roundabout About 3 mins	go 1.8 km total 410 km
	53. Continue onto A4a Toll road About 5 mins	go 8.4 km total 419 km
	54. Take exit 32-Blegi on the left to merge onto A4/E41 toward Gotthard/Luzern/Cham/Aarau Partial toll road About 4 mins	go 5.4 km total 424 km
	55. Keep left at the fork and merge onto Unknown road Toll road About 10 mins	go 17.6 km total 442 km
	56. Take exit 26-Luzern toward Zentrum/Küssnacht a.R.	go 450 m total 442 km
	57. Merge onto Route 2 About 1 min	go 700 m total 443 km
	58. Turn left onto Pilatusstrasse/Route 2 Continue to follow Route 2 About 2 mins	go 550 m total 443 km
	59. Turn right onto Bahnhofplatz	go 140 m total 444 km

	60. Turn right onto Robert-Zünd-Strasse	go 67 m total 444 km
	61. Take the 1st left onto Frohburgstrasse	go 120 m total 444 km
	62. Slight left onto Europaplatz	go 9 m total 444 km
	63. Turn left to stay on Europaplatz	go 9 m total 444 km
	64. Turn right onto Werftsteg	go 41 m total 444 km

Total: **444 km** – about **5 hours 12 mins**






 Lucerne, Switzerland total 0.0 km

	65. Head west on Werftsteg toward Europaplatz	go 41 m total 41 m
	66. Turn left onto Europaplatz	go 9 m total 50 m
	67. Turn right to stay on Europaplatz	go 9 m total 59 m
	68. Europaplatz turns slightly right and becomes Frohburgstrasse	go 120 m total 180 m
	69. Turn right onto Robert-Zünd-Strasse	go 67 m total 250 m
	70. Continue onto Bahnhofplatz	go 170 m total 400 m
	71. Slight left to stay on Bahnhofplatz	go 62 m total 500 m
	72. Take the 1st left onto Bahnhofplatz/Route 2/Route 4 About 1 min	go 54 m total 550 m
	73. Slight right onto Pilatusstrasse/Route 2 About 1 min	go 450 m total 1.0 km
	74. Turn right onto Obergrundstrasse	go 170 m total 1.2 km
	75. Turn left onto Hirschengraben/Route 2	go 26 m total 1.2 km
	76. Slight right onto Hallwilerweg/Route 2 Continue to follow Route 2 About 1 min	go 550 m total 1.7 km
	77. Take the ramp to Basel/Bern/Zürich/Emmen	go 260 m total 2.0 km
	78. Merge onto A2 Toll road About 26 mins	go 45.9 km total 47.8 km
	79. Merge onto A1 Toll road About 4 mins	go 7.5 km total 55.4 km
	80. Slight right onto A2/E35 (signs for E25/Basel/Karlsruhe/Mulhouse /Egerkingen/ Frankreich/Deutschland) Toll road Entering Germany About 24 mins	go 43.0 km total 98.4 km
	81. Continue onto A5 About 45 mins	go 87.2 km total 186 km







-  82. Take exit **57b-Rust** toward **Ringsheim** go 300 m
total 186 km
83. At the roundabout, take the **1st** exit onto **K5349** heading to **A5/Basel/Rust** go 1.6 km
Go through 1 roundabout total 188 km
About 2 mins
-  84. Exit onto **Ritterstraße/K5349** go 83 m
total 188 km
-  85. Turn left to stay on **Ritterstraße/K5349** go 1.5 km
About 2 mins total 189 km

Total: **189 km** – about **1 hour 50 mins**

 Rust, Germany total 0.0 km

86. Head **east** on **Ritterstraße/K5349** toward **Ludwigstraße** go 1.9 km
Continue to follow K5349 total 1.9 km
About 2 mins
87. Merge onto **K5349** go 850 m
About 1 min total 2.8 km
-  88. Slight left to stay on **K5349** go 55 m
total 2.8 km
89. At the roundabout, take the **2nd** exit onto the **A5** ramp to **Basel** go 300 m
total 3.1 km
90. Merge onto **A5** go 87.2 km
Entering Switzerland total 90.4 km
About 45 mins
91. Continue onto **A2** go 42.2 km
Toll road total 133 km
About 24 mins
-  92. Slight right onto **E25** (signs for **A1/Lausanne /Bern/Biel/Oensingen/Bienne**) go 650 m
Toll road total 133 km
93. Merge onto **A1** go 49.9 km
Toll road total 183 km
About 28 mins
94. Continue onto **A6** go 37.2 km
Toll road total 220 km
About 21 mins
-  95. Slight left onto **A8** go 6.8 km
Toll road total 227 km
About 4 mins
96. Continue onto **Route 11/Route 6** go 3.5 km
About 3 mins total 231 km
97. Continue onto **A8** go 3.3 km
Toll road total 234 km
About 2 mins
98. Continue onto **Route 11/Route 6** go 3.6 km
Toll road total 238 km
About 3 mins
-  99. Merge onto **Därligenstrasse/Route 11/Route 6** via the ramp to **Beatenberg Habkern** go 3.5 km
Continue to follow Route 11/Route 6 total 241 km
Go through 2 roundabouts
About 5 mins
-  100. Turn right onto **Lindenallee** go 100 m
total 241 km

Total: **241 km** – about **2 hours 19 mins**

- 101. Head **east** on **Lindenallee** toward **Freiestrasse** go 59 m
total 59 m
-  102. Turn left onto **Freiestrasse** go 99 m
total 160 m
-  103. Take the 1st left onto **Lindenallee/Route 11/Route 6**
Continue to follow Route 11/Route 6
Go through 2 roundabouts
About 5 mins go 3.2 km
total 3.4 km
- 104. Merge onto **Route 11/Route 6** via the ramp to **Bern /Spiez/Thun** go 4.9 km
total 8.3 km
Partial toll road
About 4 mins
- 105. Continue onto **A8** go 2.3 km
total 10.6 km
Toll road
About 2 mins
- 106. Continue onto **Route 11/Route 6** go 3.5 km
total 14.1 km
About 3 mins
- 107. Continue onto **A8** go 6.8 km
total 20.8 km
Toll road
About 4 mins
- 108. Merge onto **A6** go 35.3 km
total 56.2 km
Toll road
About 20 mins
-  109. Take exit **37-Bern** toward **Ostermundigen/Bolligen/Wankdorf** go 180 m
total 56.3 km
Toll road
-  110. Keep left at the fork, follow signs for **E25/E27/A1/Lausanne/Fribourg/Neuchâtel/Bern-Neufeld** and merge onto **A1/E25/E27**
Continue to follow A1/E25
Toll road
About 1 hour 20 mins go 143 km
total 199 km
-  111. Take exit **10-Coppet** toward **Divonne** go 350 m
total 199 km
- 112. Merge onto **Route de Divonne** go 1.1 km
total 200 km
Go through 1 roundabout
Entering France
About 2 mins
- 113. Continue onto **Av. de Genève/D15** go 1.5 km
total 202 km
Go through 2 roundabouts
About 3 mins
- 114. Continue straight onto **Grande Rue** go 74 m
total 202 km
- 115. At the roundabout, take the **2nd** exit onto **Chemin des Cerisiers** go 260 m
total 202 km
About 1 min
-  116. Turn left onto **Les Grands Prés** go 90 m
total 202 km

Total: 202 km – about 2 hours 5 mins

These directions are for planning purposes only. You may find that construction projects, traffic, weather, or other events may cause conditions to differ from the map results, and you should plan your route accordingly. You must obey all signs or notices regarding your route.

Map data ©2011 Google, Tele Atlas

Directions weren't right? Please find your route on maps.google.com and click "Report a problem" at the bottom left.